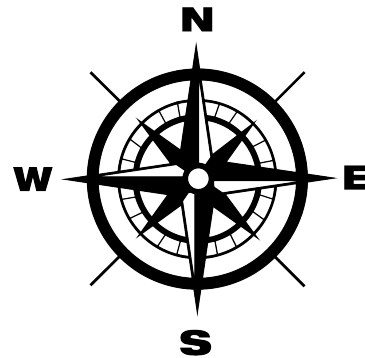


# Year 2 Block 1 Geography Knowledge Organiser: Local Environment

## Knowledge - Locational Language and Compass Points

1. North
2. South
3. East
4. West
5. Near
6. Far
7. Left
8. Right




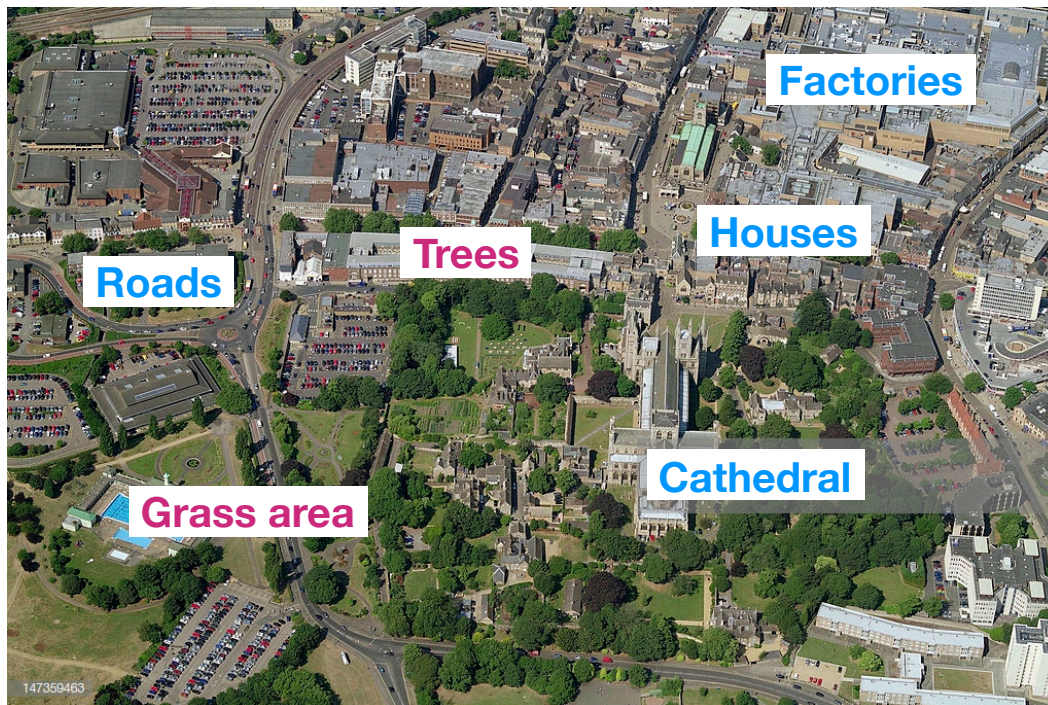
## Vocabulary

1. Compass	A tool for finding direction
2. Aerial View	Looking at something from above
3. Physical features	Something which is natural or happens naturally (e.g. sea, land, mountains, deserts)
4. Human features	Something that is made by a human being (e.g. bridges, houses, roads, farms)
5. Key	This gives you information needed on a map so that it makes sense
6. Observation	Looking at something carefully

## Knowledge

### Physical Features

### Human Features



Aerial view of  
Old Fletton  
Primary School